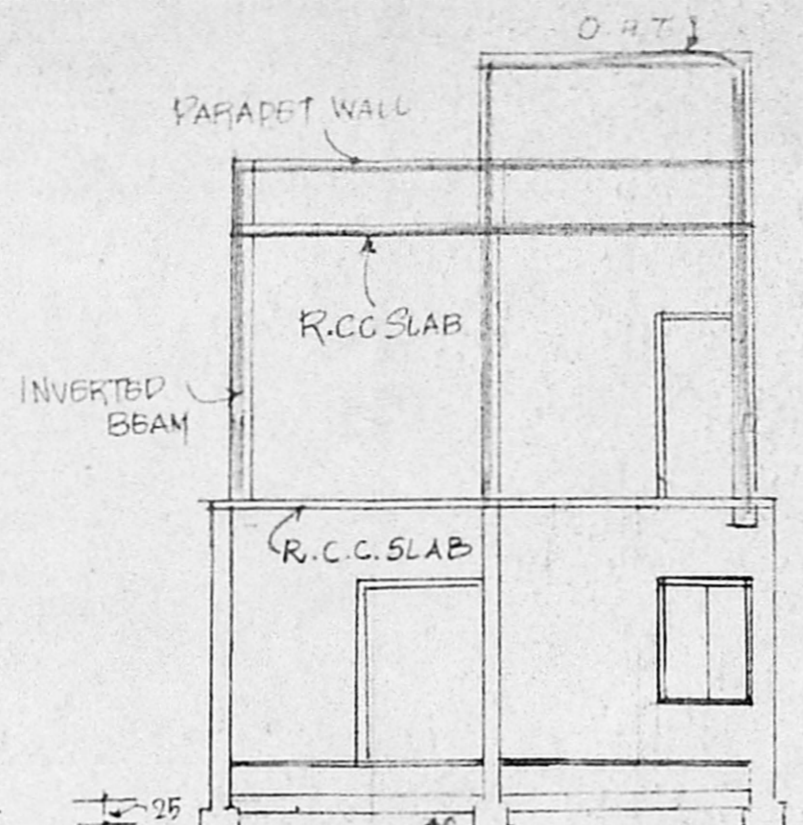


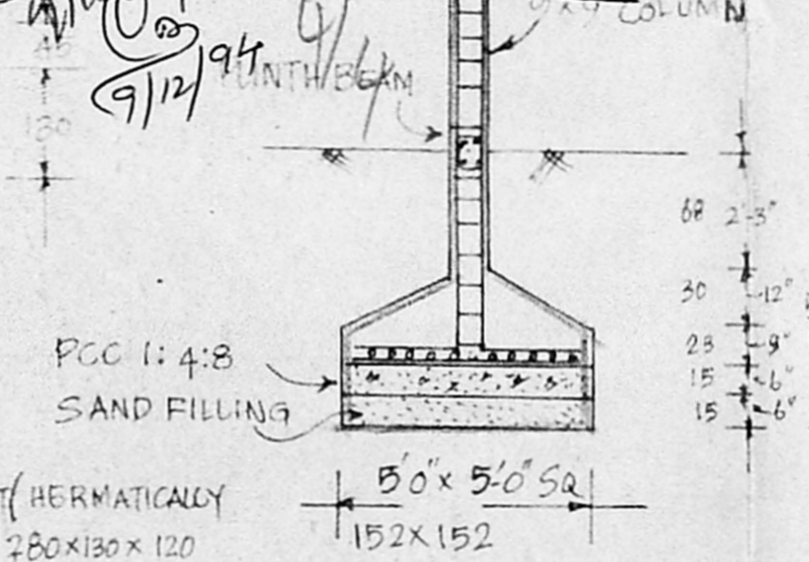
ELEVATION



SECTION ON A A

A/17474/470/94

Planning Permit No. 81 12/94
APPROVED
 SUBJECT TO THE CONDITIONS IN THIS OFFICE LETTER.
 No A2/20846/94 Date 12/94
 o/c
 FOR MEMBER SECRETARY
 MADRAS METROPOLITAN
 DEVELOPMENT AUTHORITY
 MADRAS - 600 008.



COLUMN FOUNDATION DETAILS (SCALE 1:50)

PROPOSED ADDITIONAL CONSTRUCTION
 AT PLOT NO HR 23 IN 45 STREET
 SECTION-8. IN S.N. 26/1(PART)
 VIRUGAMBAKKAM VILLAGE
 K.K NAGAR, MADRAS - 78
 M.O. DN. No

SCALE: 1:100 (1" = 8'-0")
 (ALL DIMENSIONS ARE IN CMS)

Revised
 Sectioning Plan
 A2/20846/94
 24/11/94

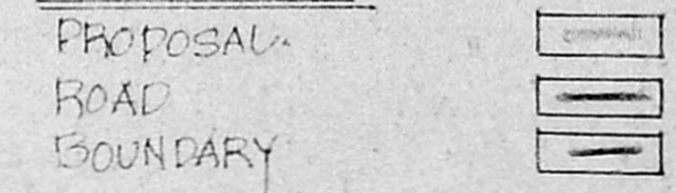
AREA DETAILS

S.NR	DESCRIPTION	SQ. FT	SQ. M
1	PLOT AREA	957.00	88.91
2	G.F. AREA	561.13	52.15
3	F.F. AREA	541.98	50.37
4	PLOT COVERAGE	59%	
5	F.S.I	1.15	

JOINERY

D	DOOR	90 x 200
D ₁	DOOR	75 x 200
D ₀	DOOR OPENING	90 x 200
W	WINDOW	1325 x 120
W ₁	WINDOW	90 x 120
W ₂	WINDOW	90 x 105
V	VENTILATOR	75 x 45

REFERENCE

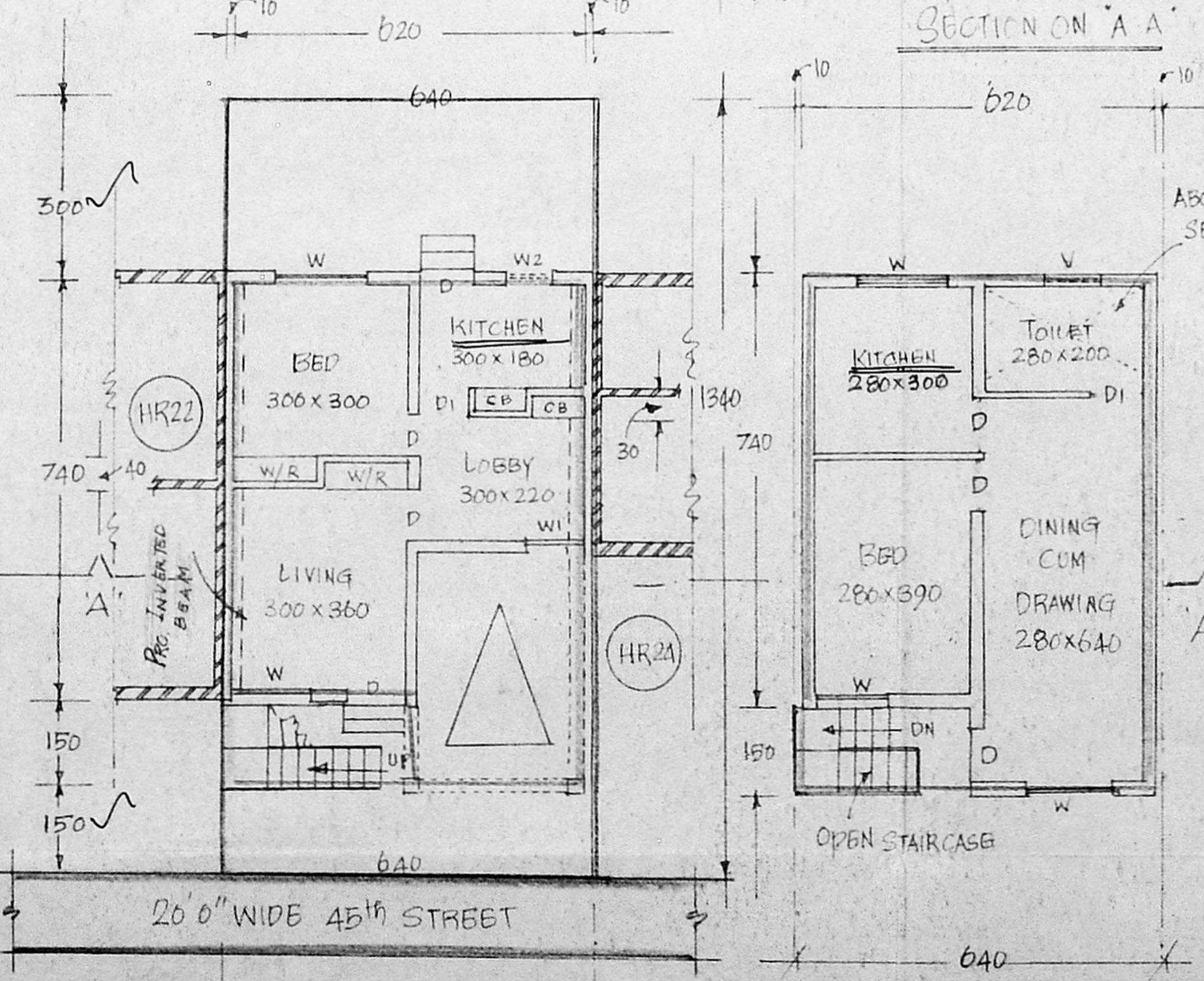


OWNER

Rajasekar

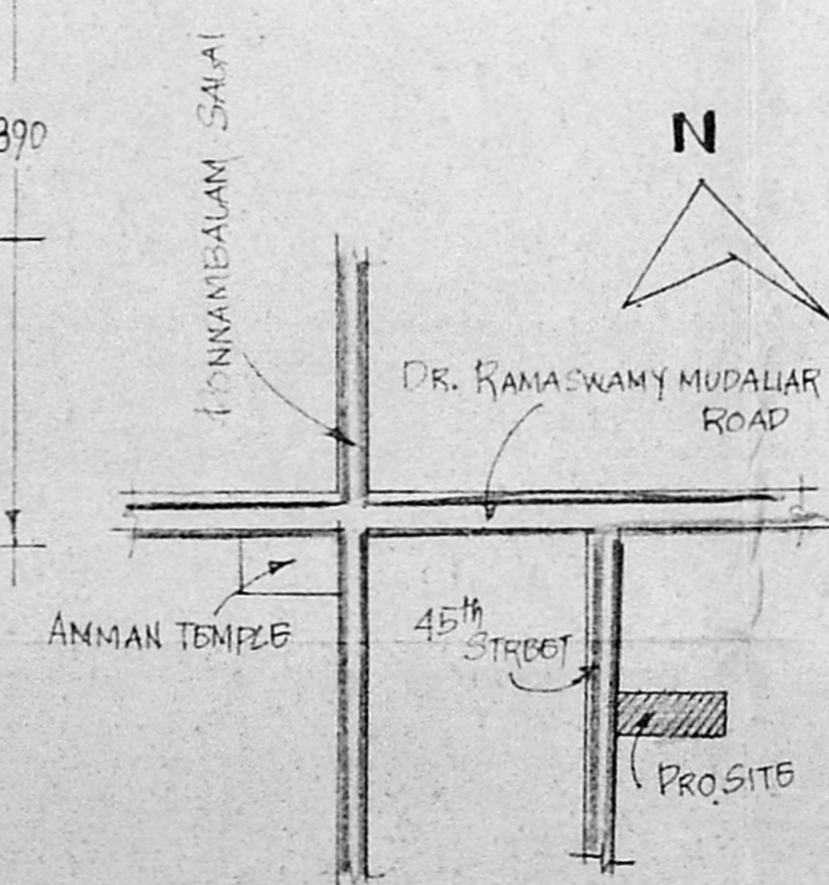
Er. K. VENUGOPAL, Ret. A.E.E.
 CORPORATION OF MADRAS
 Civil & Sanitary Engineering Consultant
 Licensed Surveyor, Class-1 No. 320
 Licensed Plumber, Class-1 Metro Water
 Sewerage No. Water Supply No.
 3, Melakattan Street, Nanganabakkam (Laku Area)
 Backside of Corporation Girls Higher Secondary School
 MADRAS 600 034,

LICENSED SURVEYOR



FIRST FLOOR PLAN

SITE PLAN / GROUND FLOOR PLAN



KEY PLAN (NOT TO SCALE)